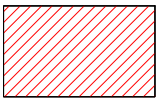
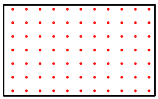


# VARIANTE N°17


## LEGENDA



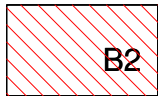
ZONE DI CONSERVAZIONE EDIFICATE A0



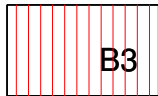
ZONE DI CONSERVAZIONE INEDIFICATE A7



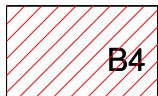
B1



B2



B3

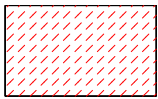


B4

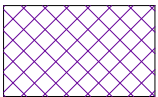


B5


ZONE RESIDENZIALI B



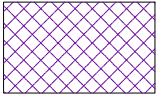
ZONE RESIDENZIALI C



ZONE INDUSTRIALI - ARTIGIANALI DI LIBERA LOCALIZZAZIONE D2

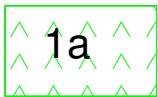


ZONE ARTIGIANALI - INSEDIAMENTI SINGOLI ESISTENTI D3

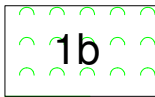


ZONE INDUSTRIALI PER ATTIVITA' ESTRATTIVE D4

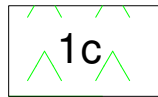
AREA DI RILEVANTE INTERESSE AMBIENTALE N.16



1a



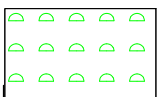
1b



1c




PERIMETRO ATTIVITA' ESTRATTIVE ESISTENTI



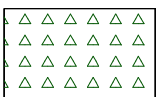
AREA BOSCATO PUSTOT



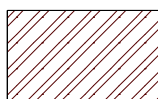
ZONE AGRICOLE E6



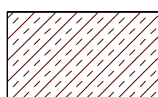
ZONE AGRICOLA-RESIDENZIALI E6.1



ZONE PER ATTREZZATURE TURISTICO-RICREATIVE G4



ZONE COMMERCIALI H2



ZONE COMMERCIALI - INSEDIAMENTI SINGOLI ESISTENTI H3